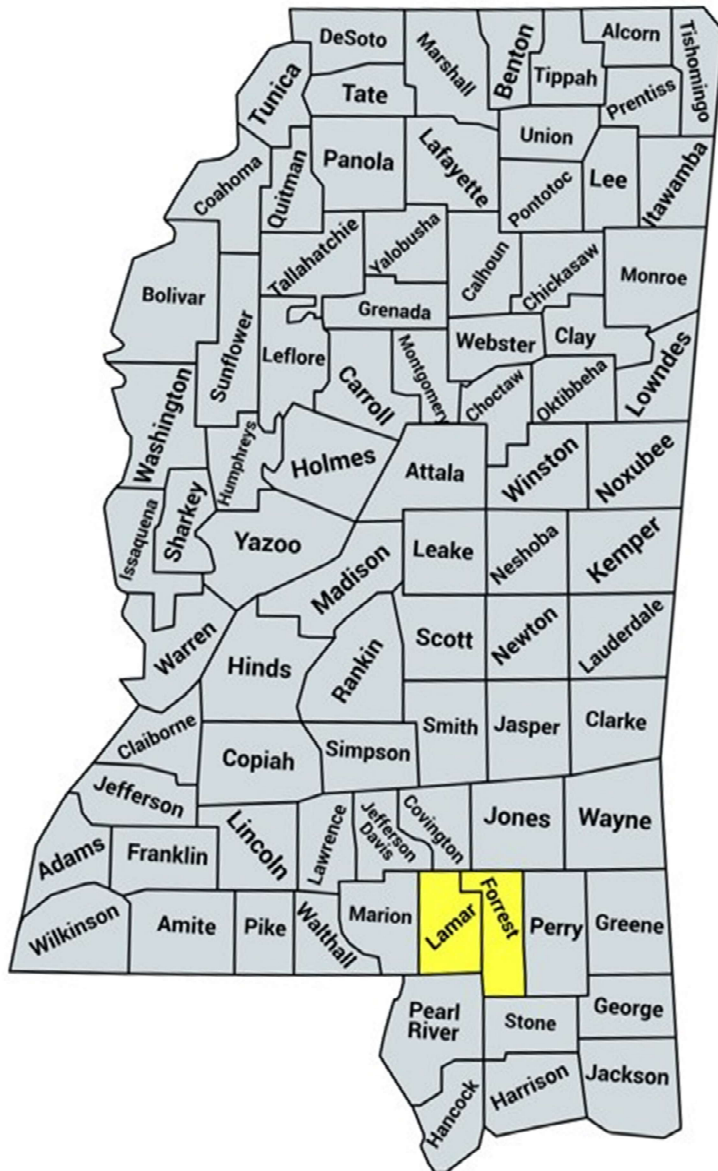




Grand Bank for Savings, FSB  
Member FDIC

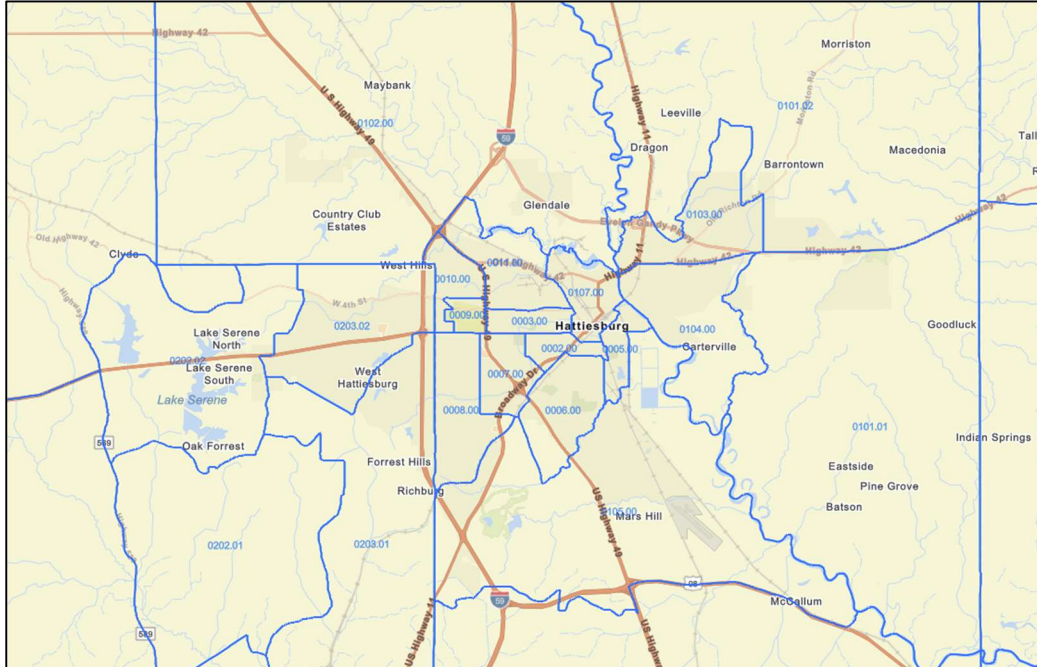
# Assessment Areas

## Counties Map of Mississippi



**Counties Map of Mississippi**  
Grand Bank for Savings, FSB  
Assessment Areas

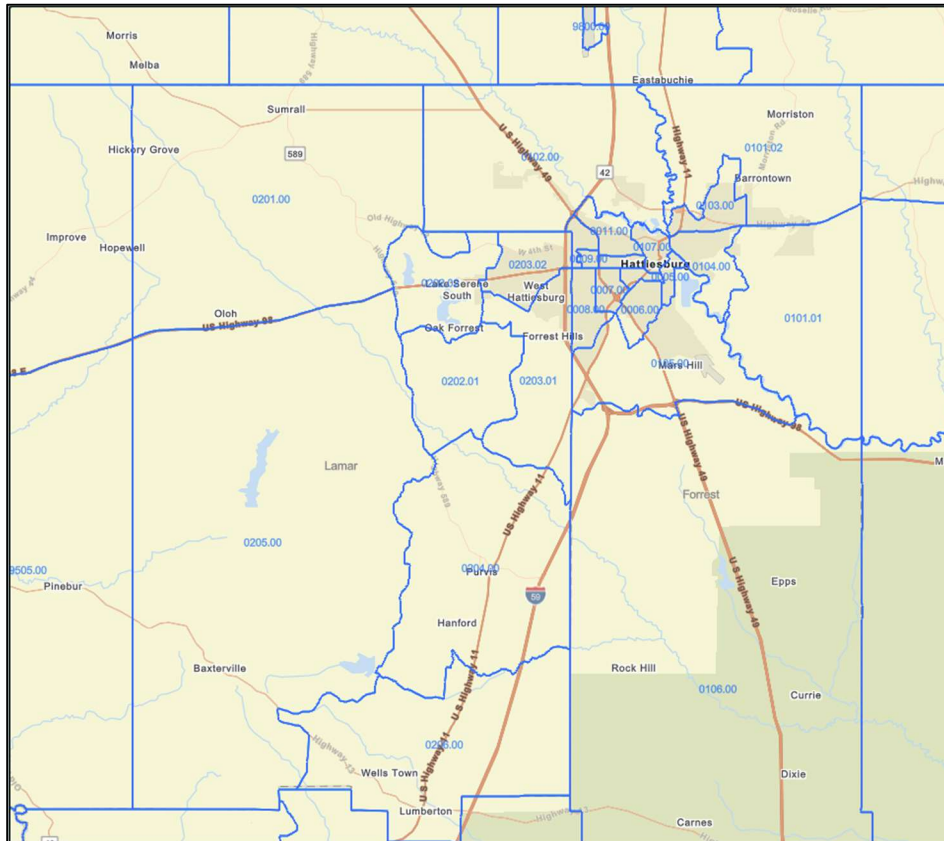
# Forrest County, Mississippi Geo-Coding Map



## Forrest County, Mississippi Geo-Coding Numbers

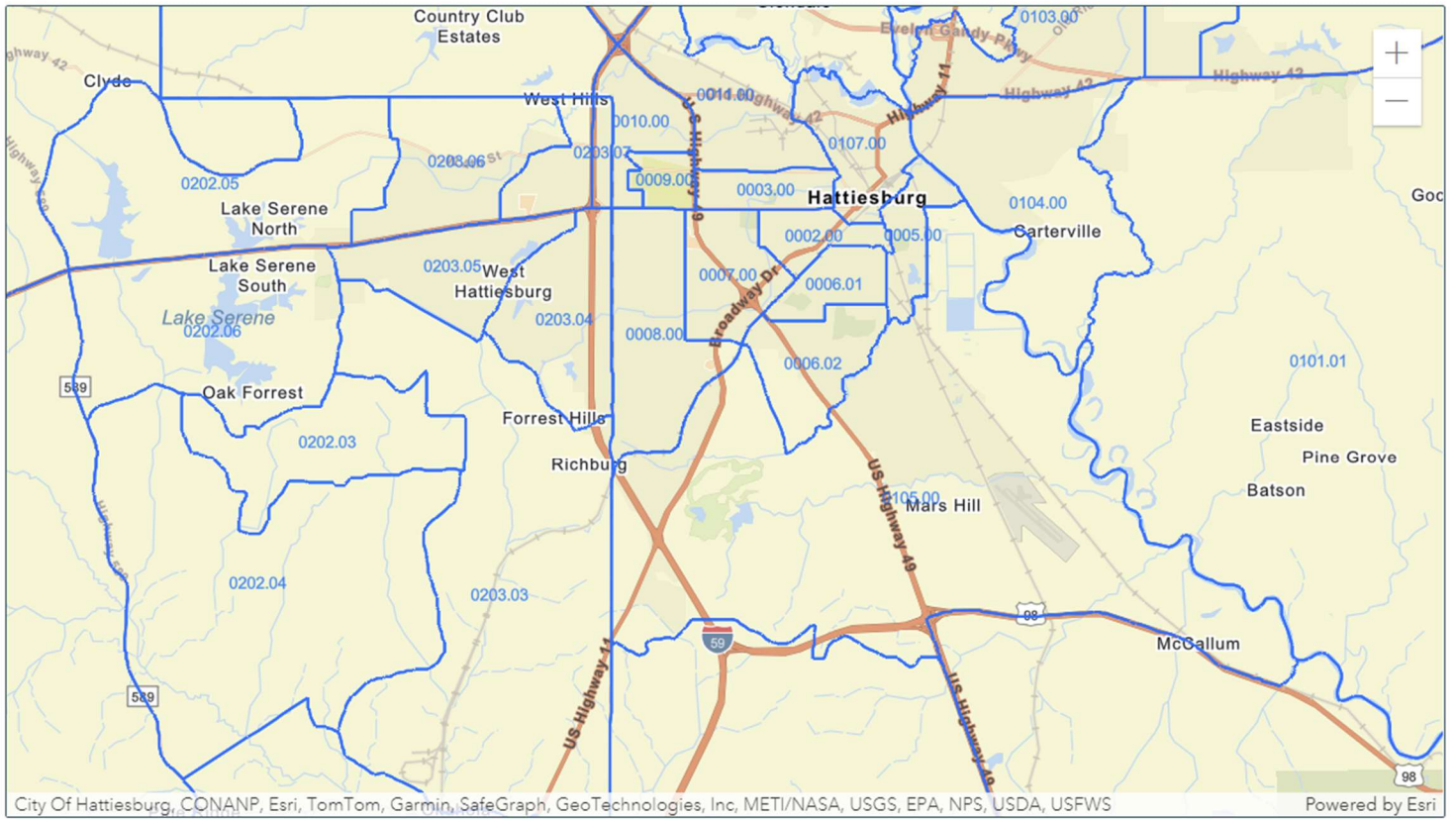
**0002.00**  
**0003.00**  
**0005.00**  
**0006.00**  
**0007.00**  
**0008.00**  
**0009.00**  
**0010.00**  
**0011.00**  
**0101.01**  
**0101.02**  
**0102.00**  
**0103.00**  
**0104.00**  
**0105.00**  
**0106.00**  
**0107.00**

# Lamar County, Mississippi Geo-Coding Map



## Lamar County, Mississippi Geo-Coding Numbers

**0201.00**  
**0202.01**  
**0202.02**  
**0203.01**  
**0203.02**  
**0204.00**  
**0205.00**  
**0206.00**



- Matched Address:  
MSA: || State: || County: || Tract Code:
- Selected Tract  
MSA: || State: || County: || Tract Code:

For Community Reinvestment Act (CRA) compliance verification, rely on the FFIEC Geocoding System at <https://geomap.ffiec.gov/ffiecgeomap/> to ensure precise and up-to-date geographic information.